

Helsinki City Boulevard Strategy

Niklas Aalto-Setälä

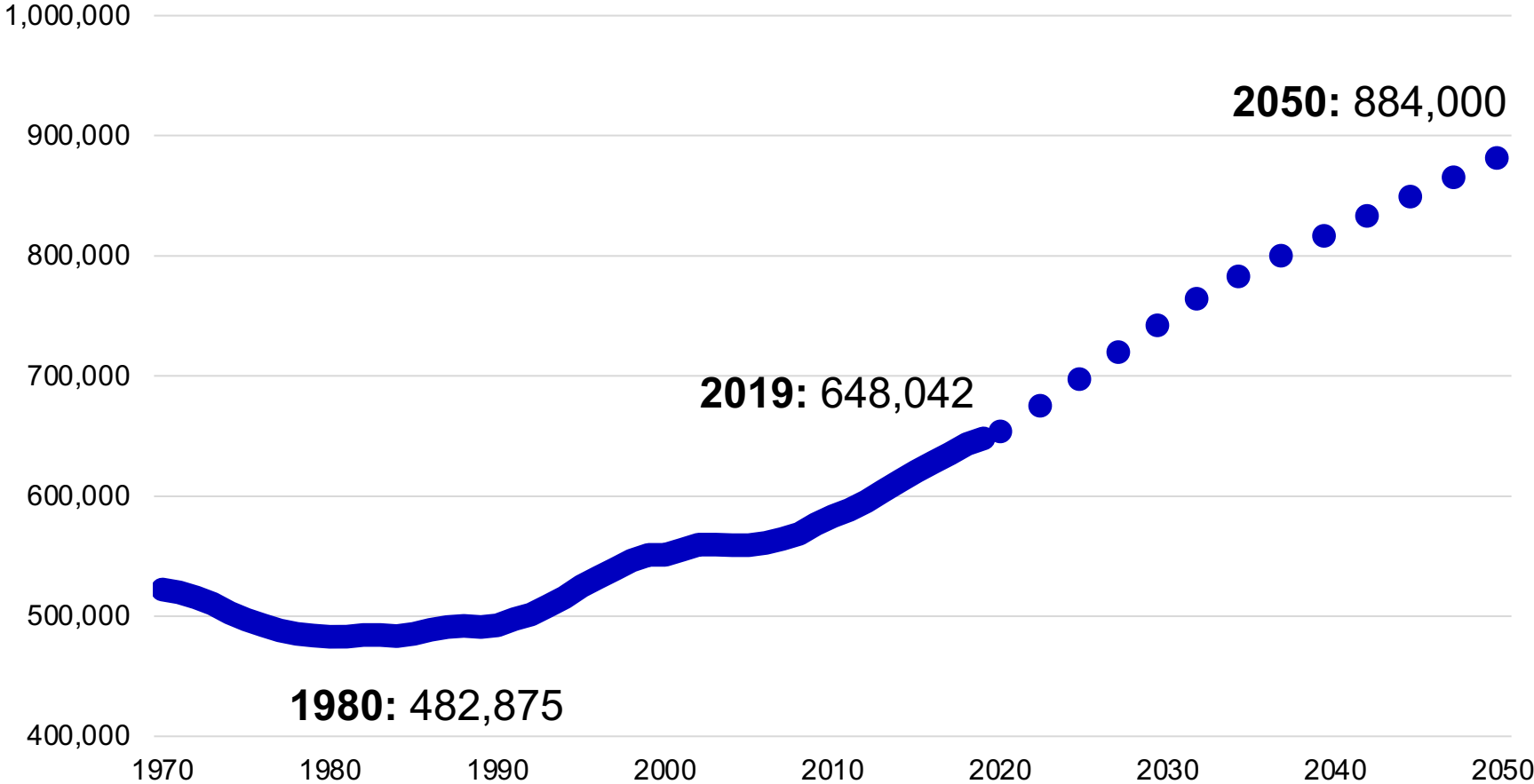
Strategic urban planner
City of Helsinki

METREX Lyon, presented from Helsinki
October 1st 2020

Helsinki

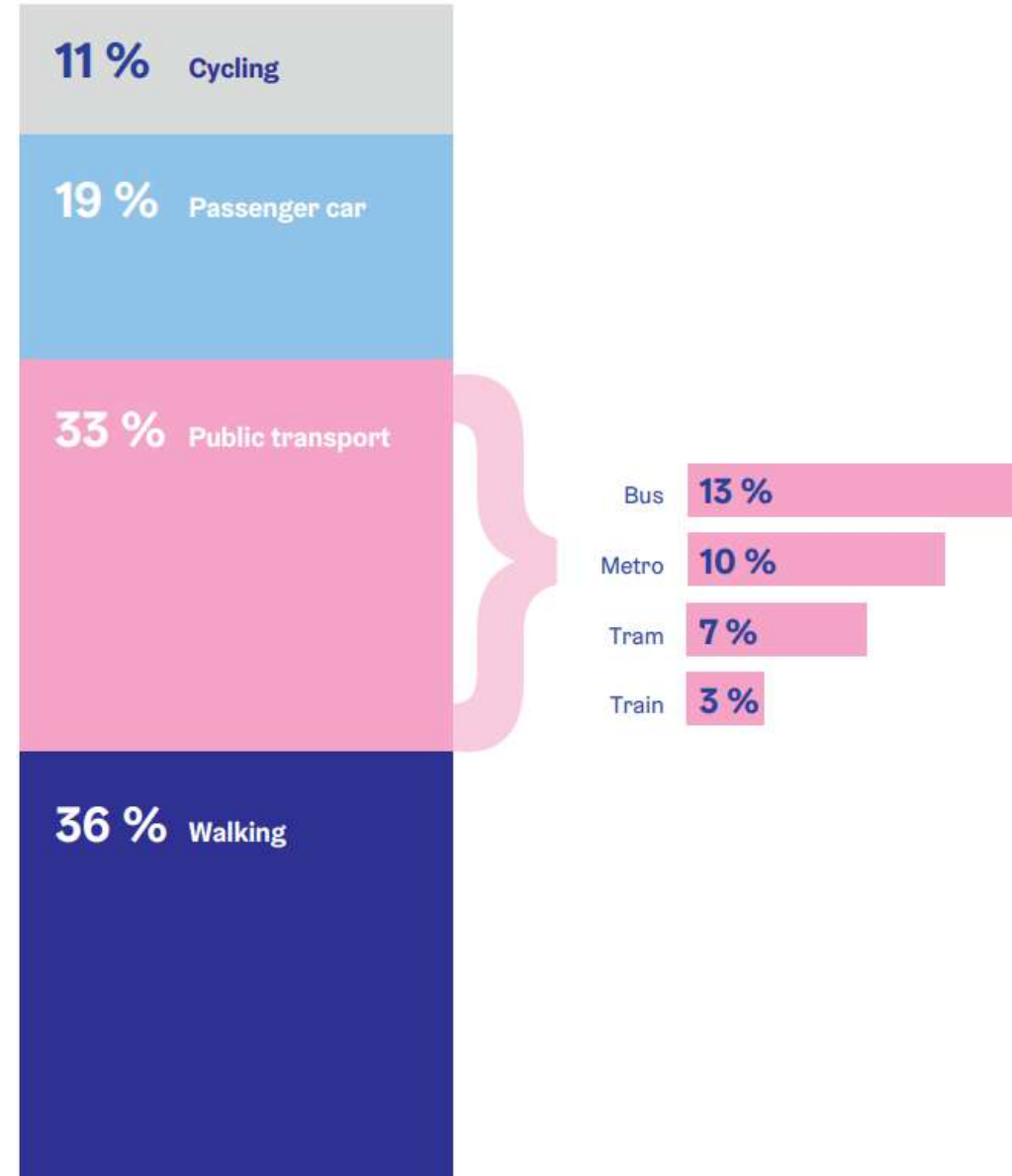
Helsinki is a fast-growing city

Helsinki population 1970–2019 and forecast to 2050



Transport

Modal split
(% of all journeys in Helsinki, 2018)



Multi level decision making



City Strategy 2017-2021



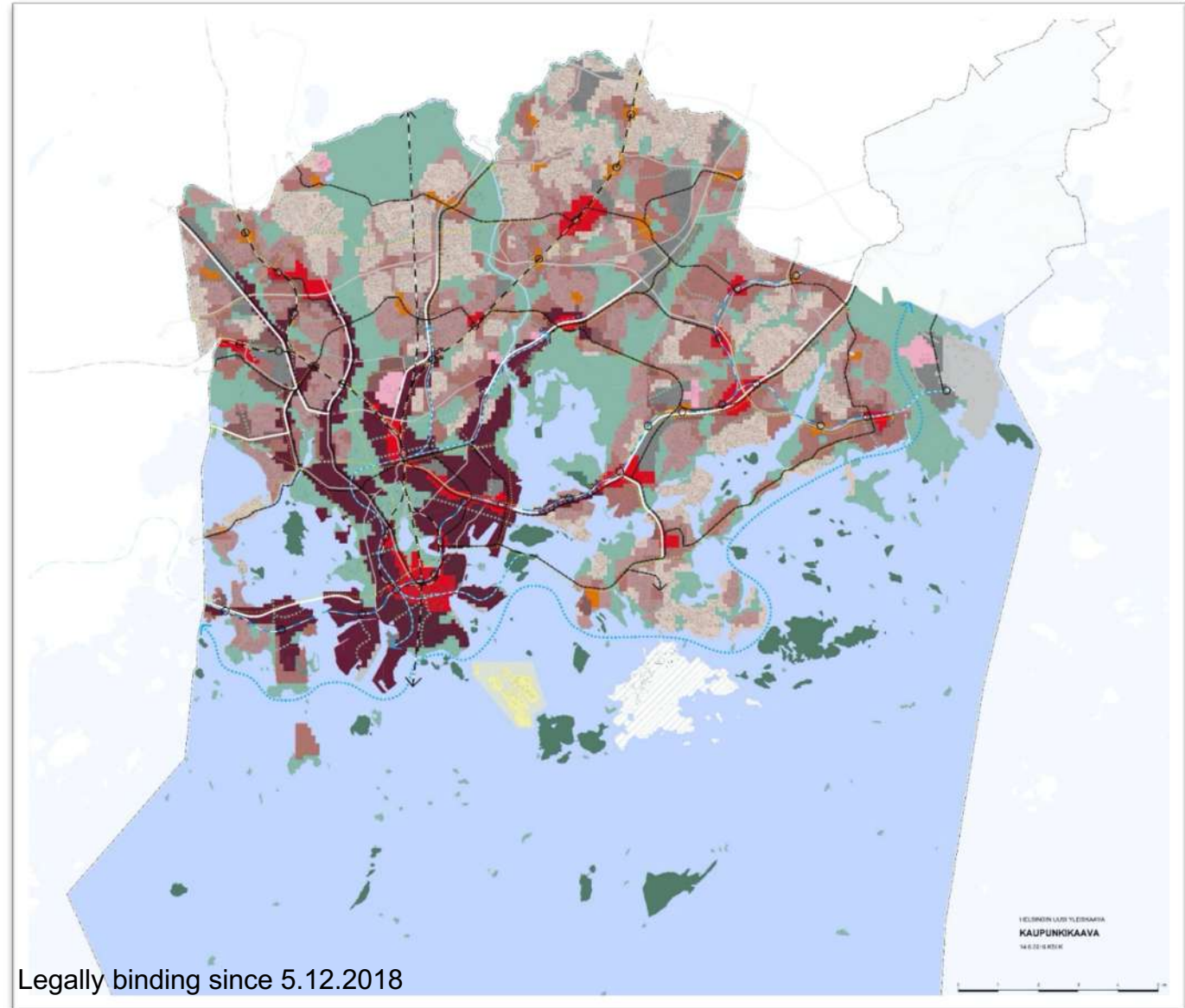
Carbon neutrality program



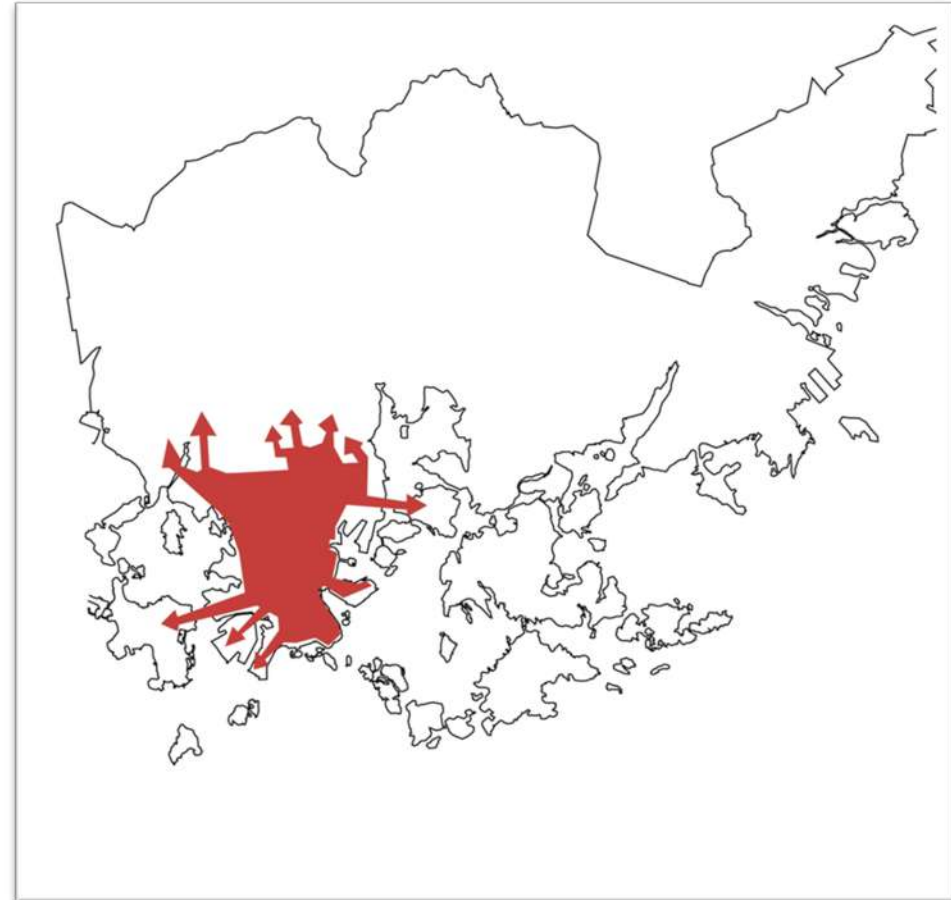
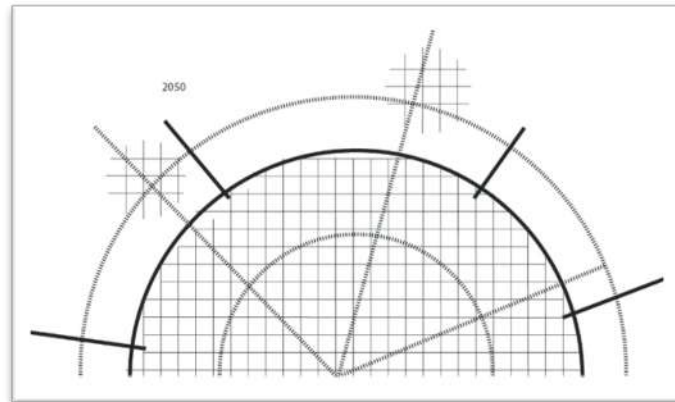
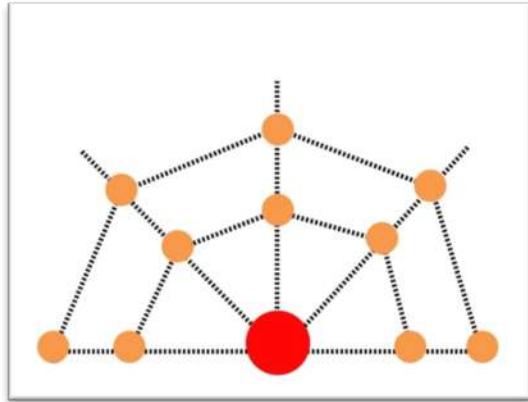
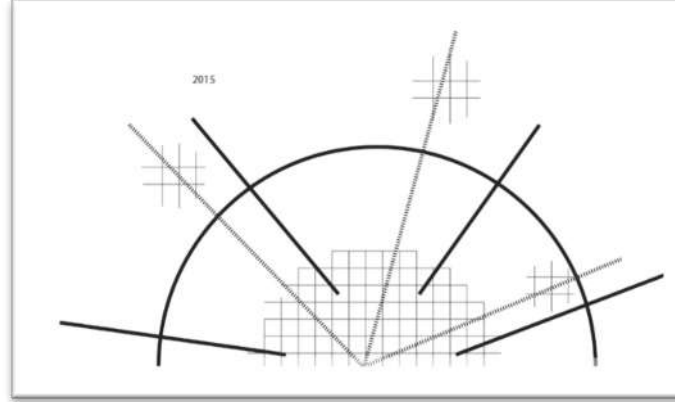
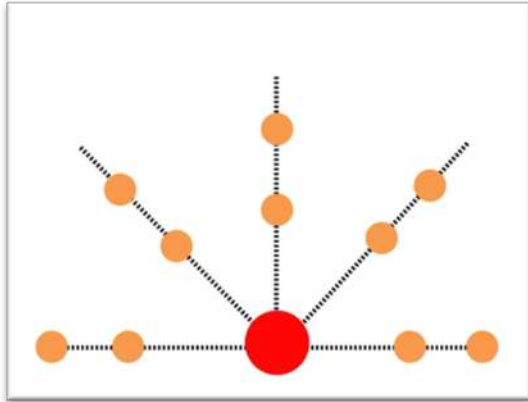
Master plan 2016

City plan 2016 – "The Urban Plan"

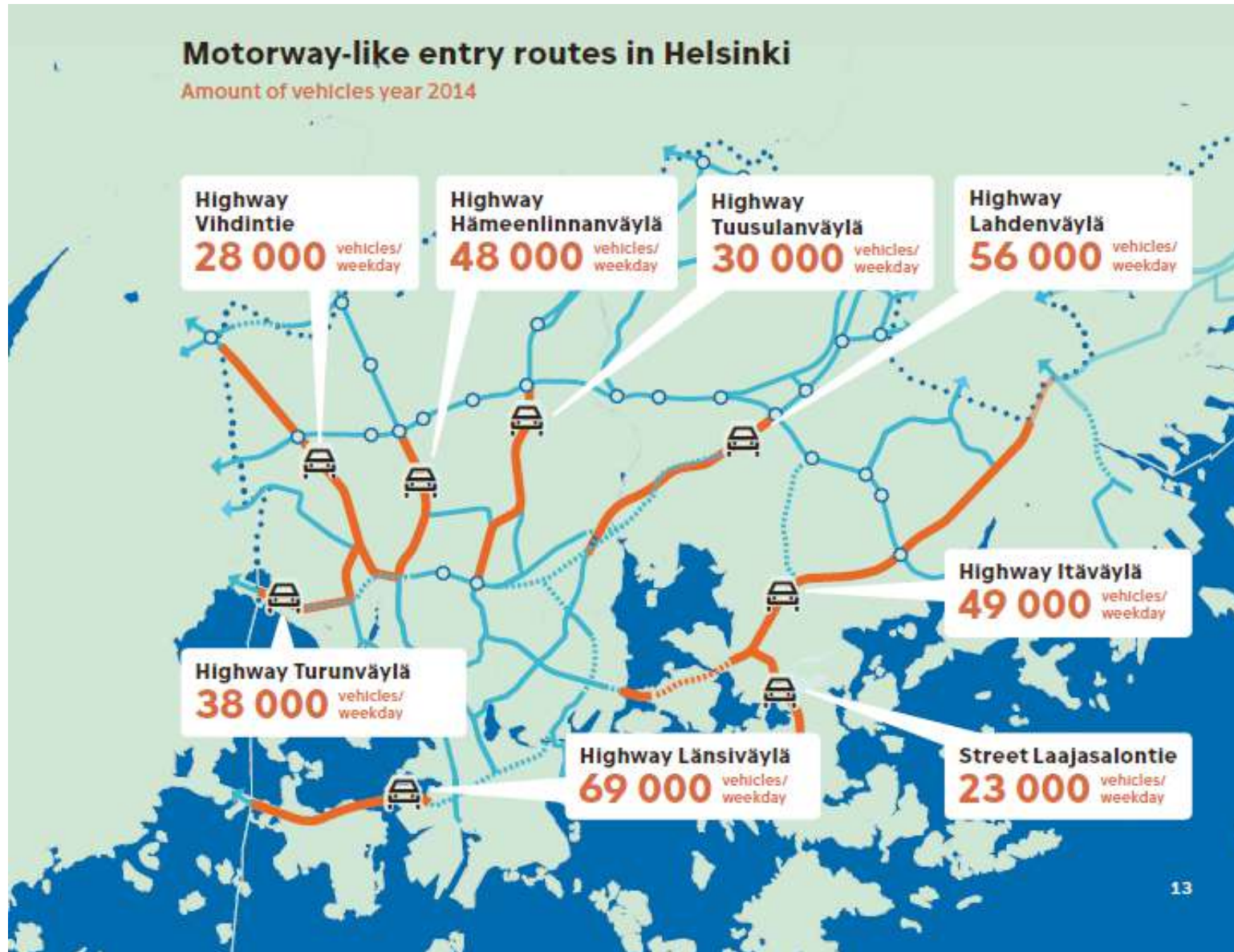
1. Expansion of the inner city
2. Creating a Public Transport Network City
3. Infill development of important nodes
4. Improving the green network city
5. Carbon neutrality



Transforming the urban structure to meet new challenges

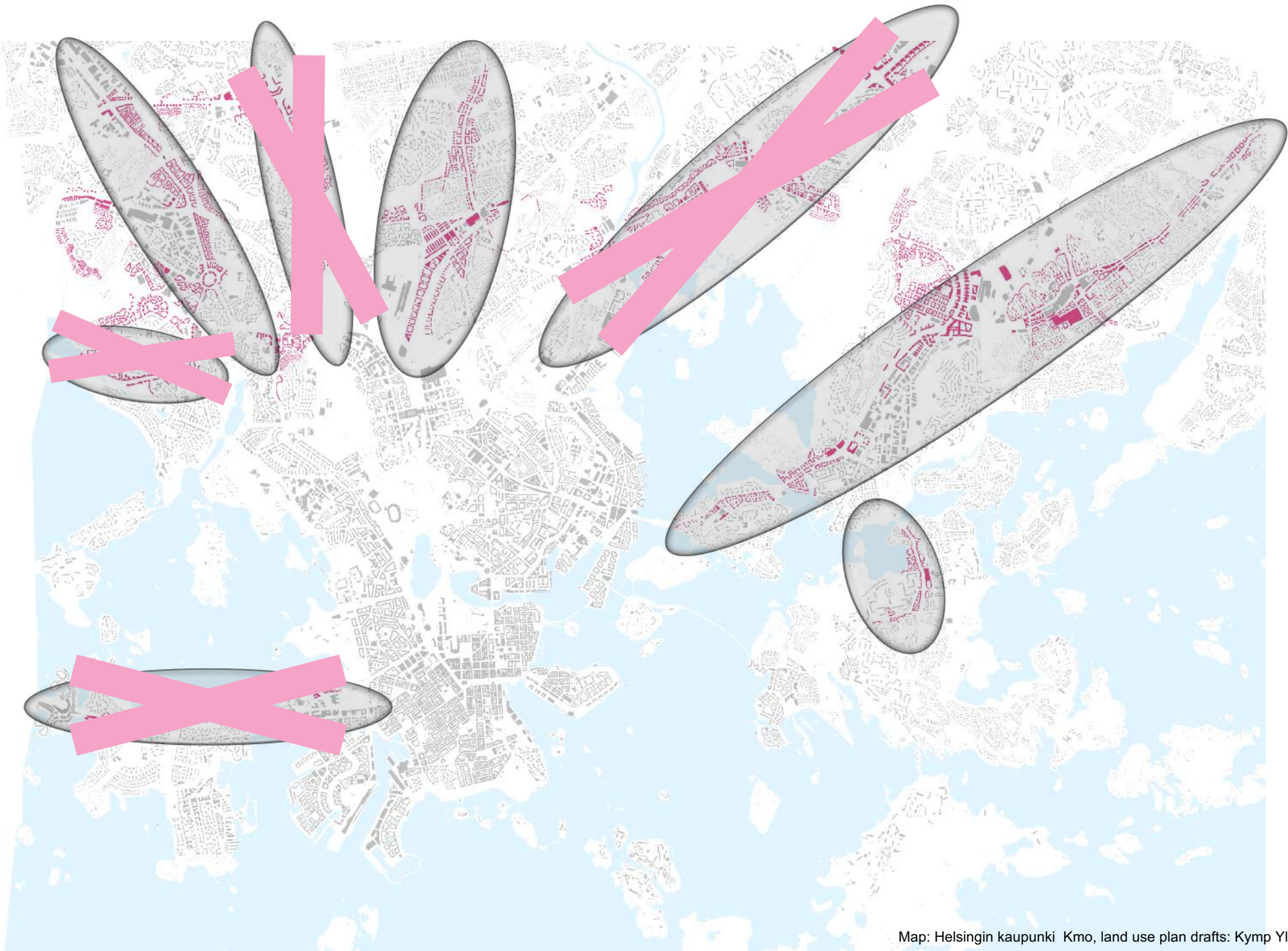


From highways to urban boulevards

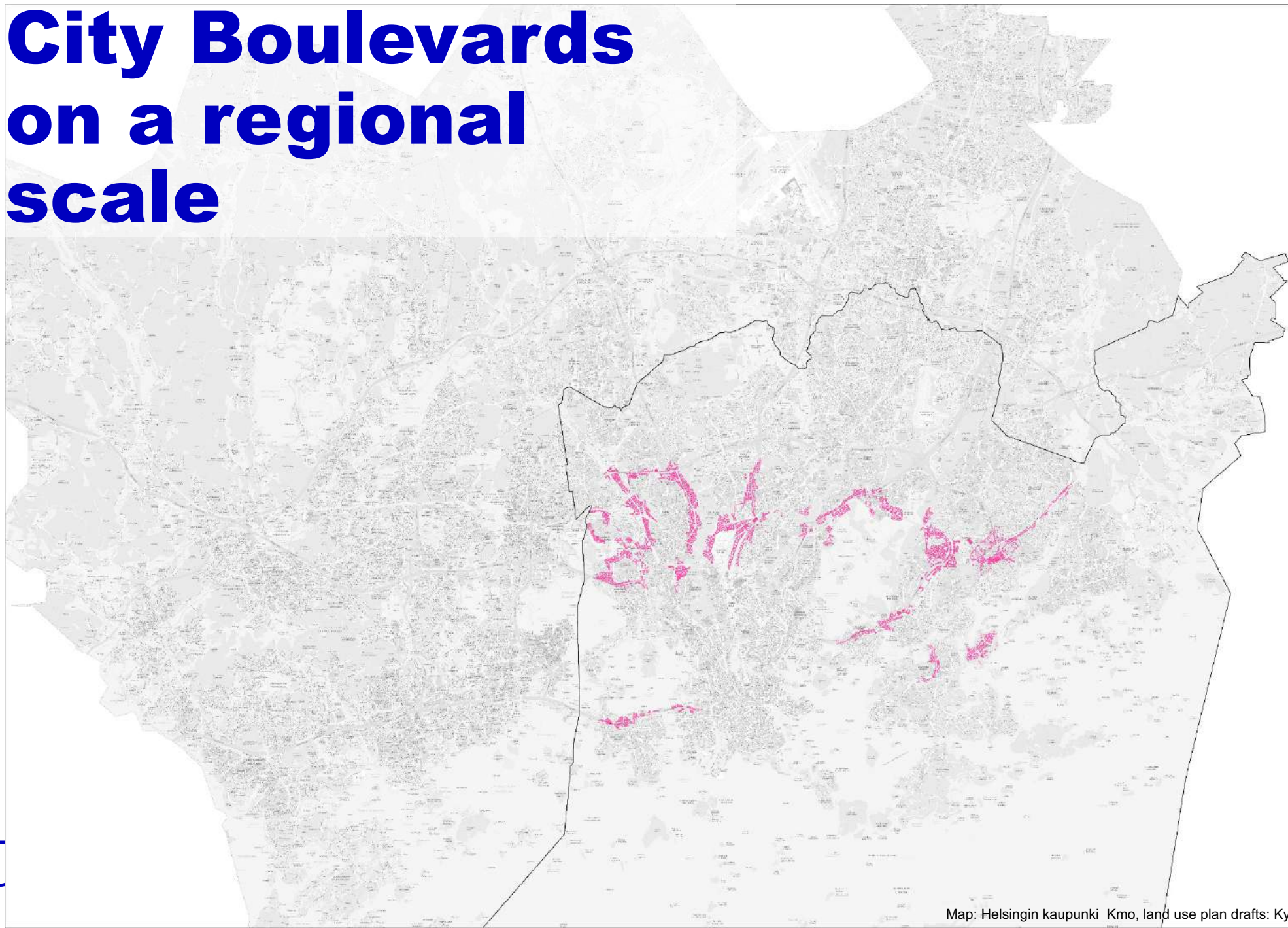




BULEVARDI / 2+2 / 41 m / VE1

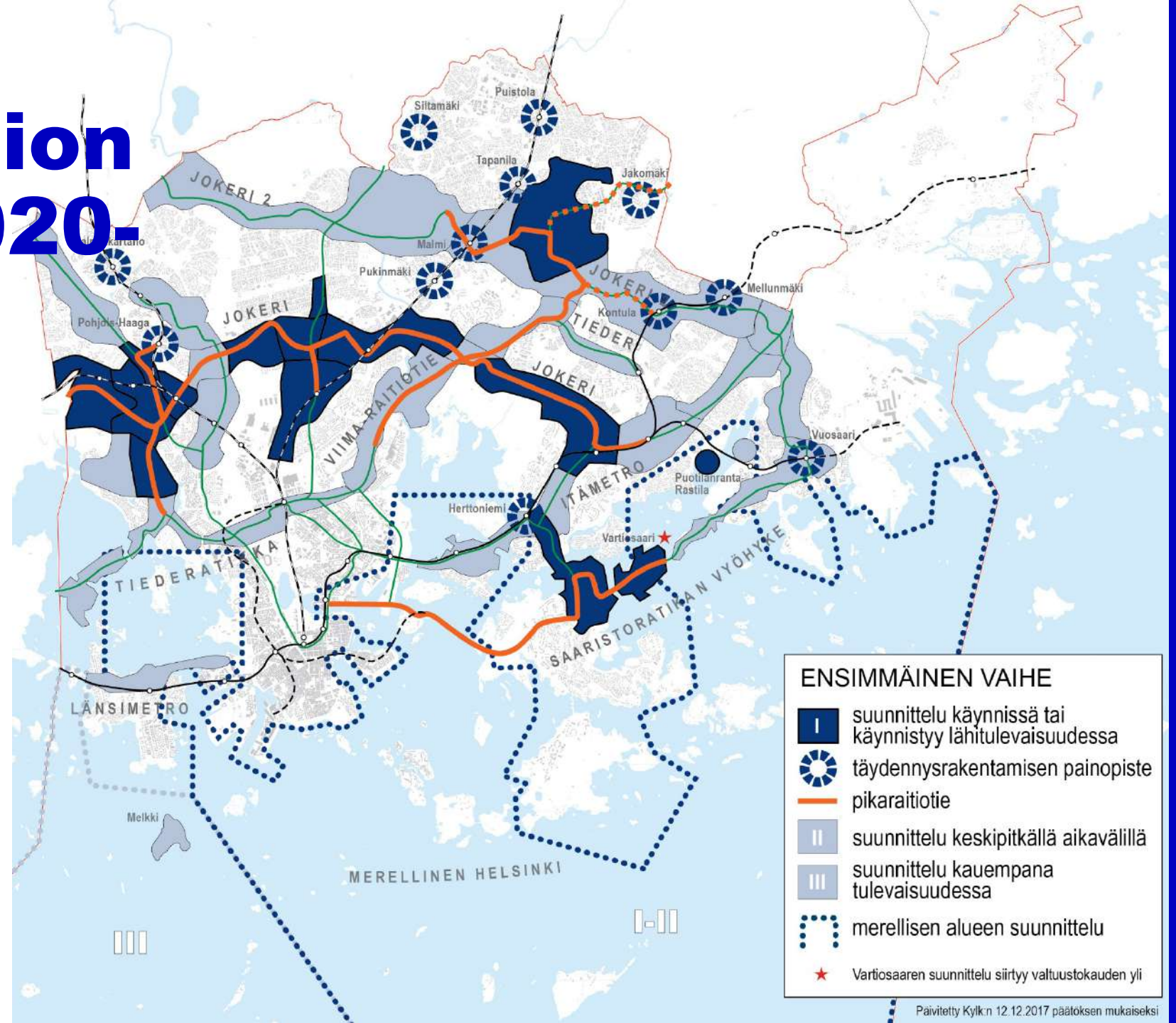


City Boulevards on a regional scale



Helsinki

City Plan Implementation 1st phase 2020- 2030



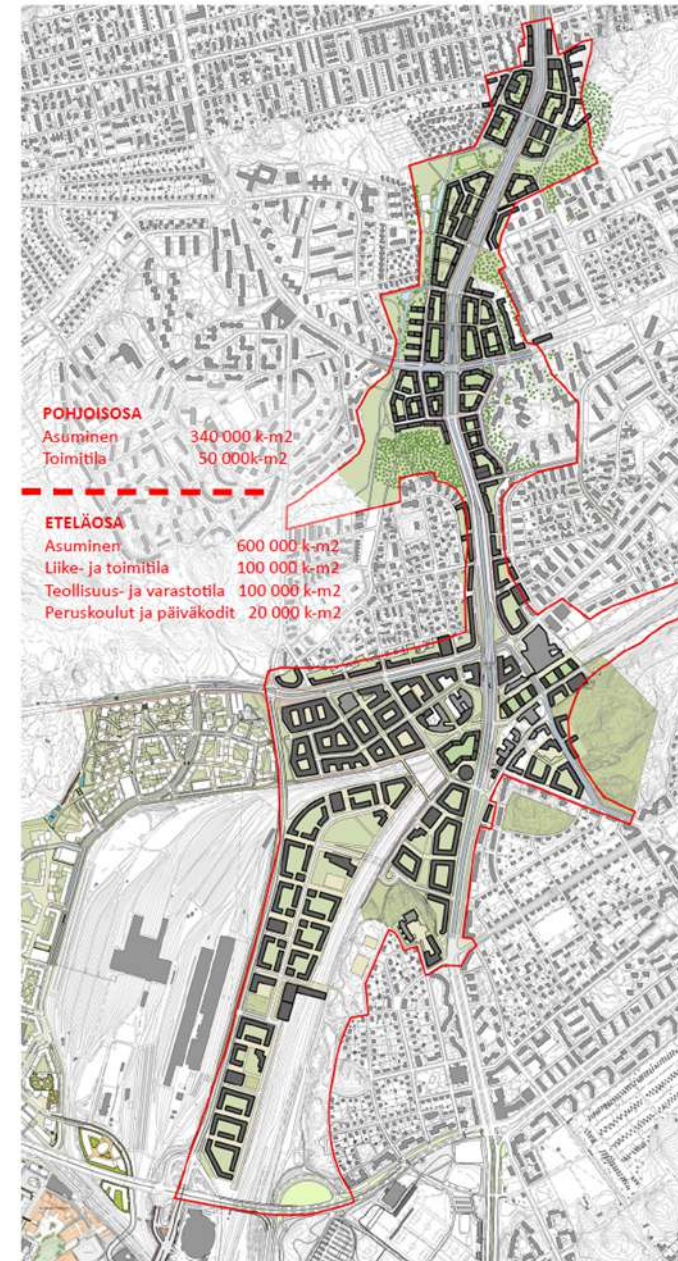
Vihti Boulevard



Tuusula Boulevard



Kuva: HSL/IDIS Design Oy.



Kiitos!

Helsinki